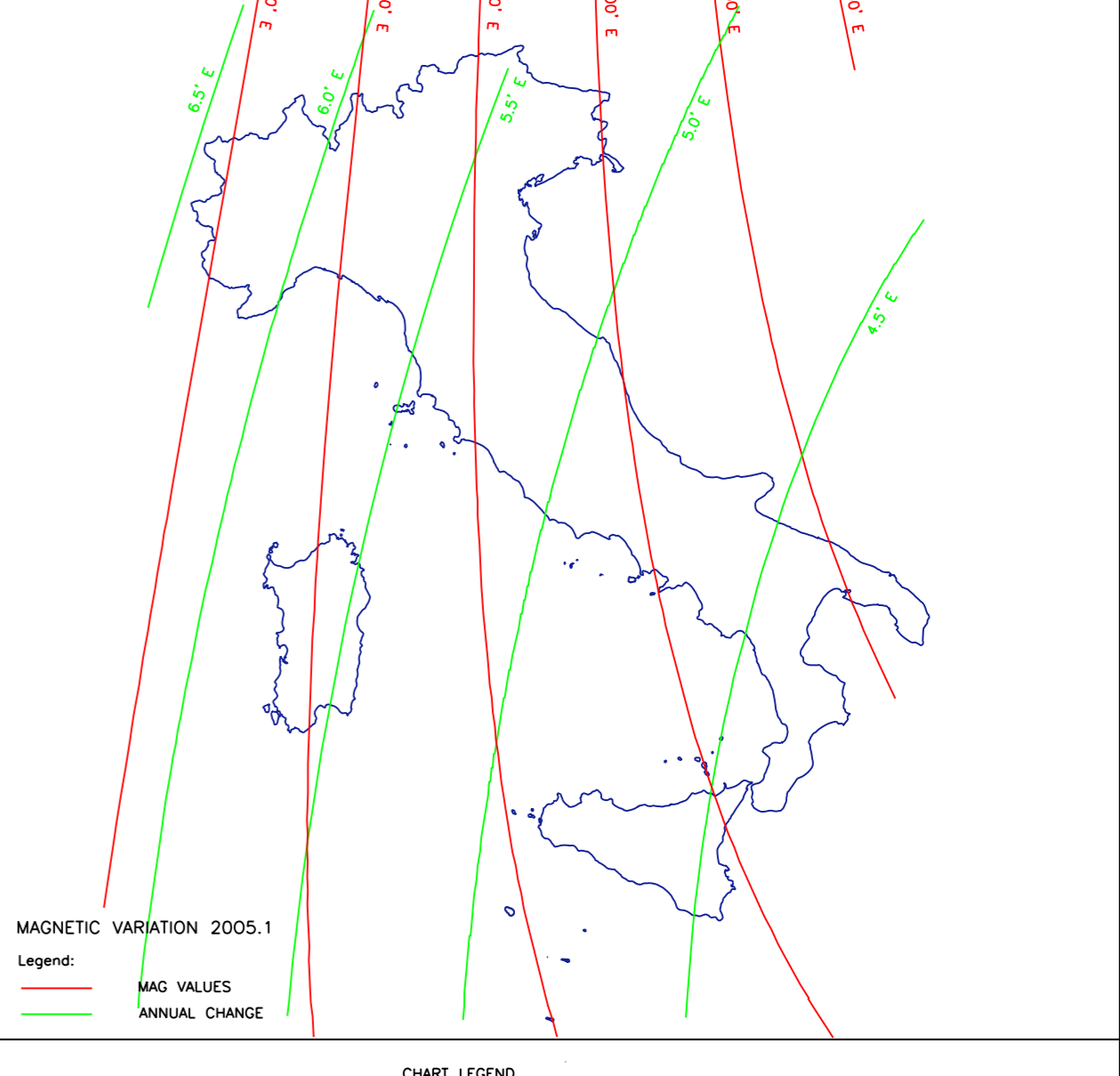
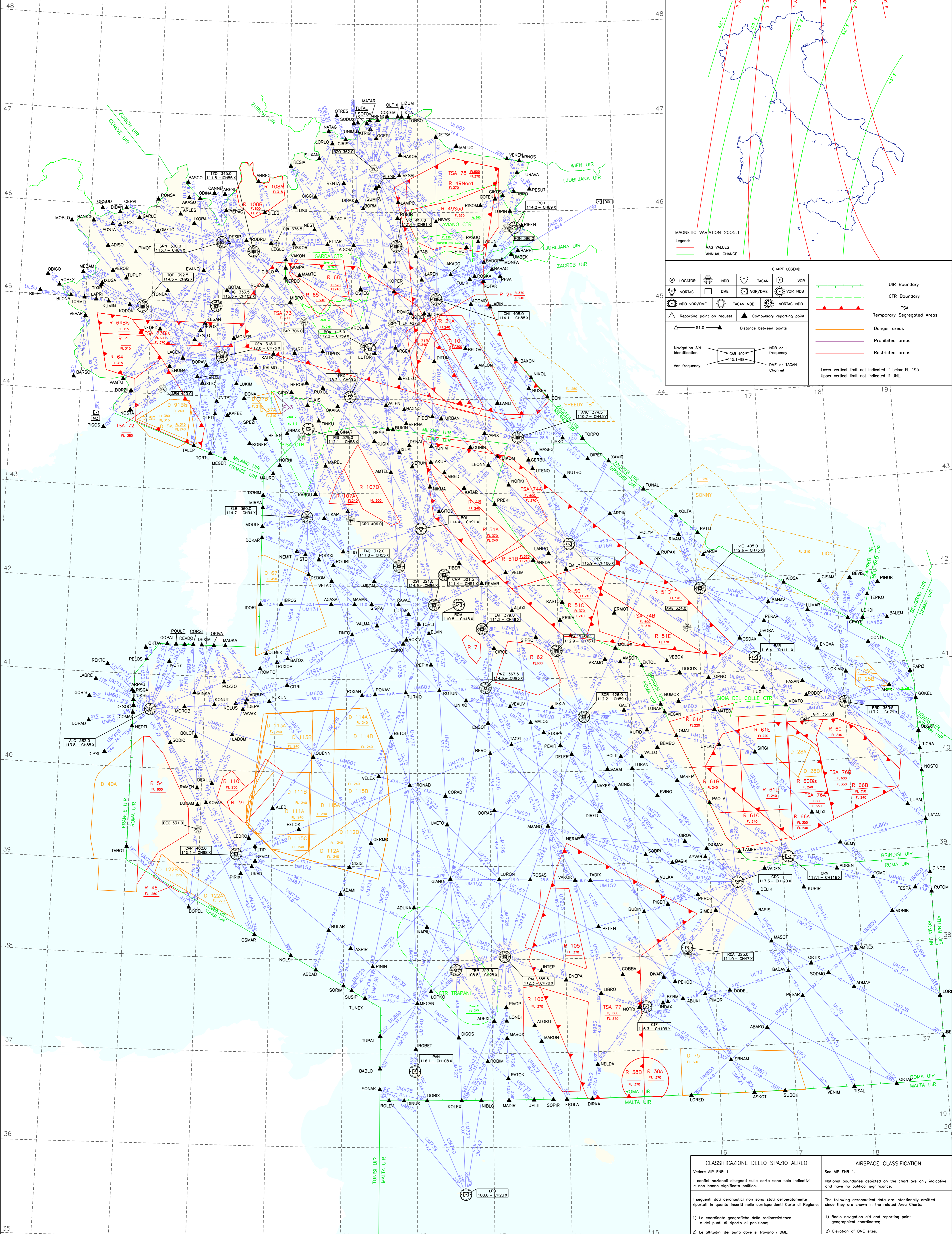
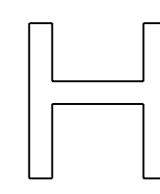


CARTA DI CROCIERA ENROUTE CHART

SPAZIO AEREO SUPERIORE: da FL 195 a FL 460 - UPPER AIRSPACE: from FL 195 to FL 460



MAGNETIC VARIATION 2005.1
Legend: MAG VALUES, ANNUAL CHANGE

CHART LEGEND

LOCATOR	NDB	TACAN	VOR	UIR Boundary
VORTAC	DME	VOR/DME	VOR NDB	CTR Boundary
NDB VOR/DME	TACAN NDB	VORTAC NDB	VORTAC NDB	TSA
Reporting point on request	Compulsory reporting point			Temporary Segregated Areas
51.0	Distance between points			Danger areas
Navigation Aid Identification	NDB or L frequency			Prohibited areas
Vor frequency	CAR 402+ +115.1-98+			Restricted areas
	DME or TACAN Channel			

- Lower vertical limit not indicated if below FL 195
- Upper vertical limit not indicated if UNL

CLASSIFICAZIONE DELLO SPAZIO AEREO	AIRSPACE CLASSIFICATION
Vedere AIP ENR 1.	See AIP ENR 1.
I confini nazionali disegnati sulla carta sono solo indicativi e non hanno significato politico.	National boundaries depicted on the chart are only indicative and have no political significance.
I seguenti dati aeronautici non sono stati deliberatamente riportati in quanto inseriti nelle corrispondenti Carte di Regione:	The following aeronautical data are intentionally omitted since they are shown in the related Area Charts:
1) Le coordinate geografiche delle radioassistenza e dei punti di riporto di posizione;	1) Radio navigation aid and reporting point geographical coordinates;
2) Le altitudini dei punti dove si trovano i DME.	2) Elevation of DME sites.